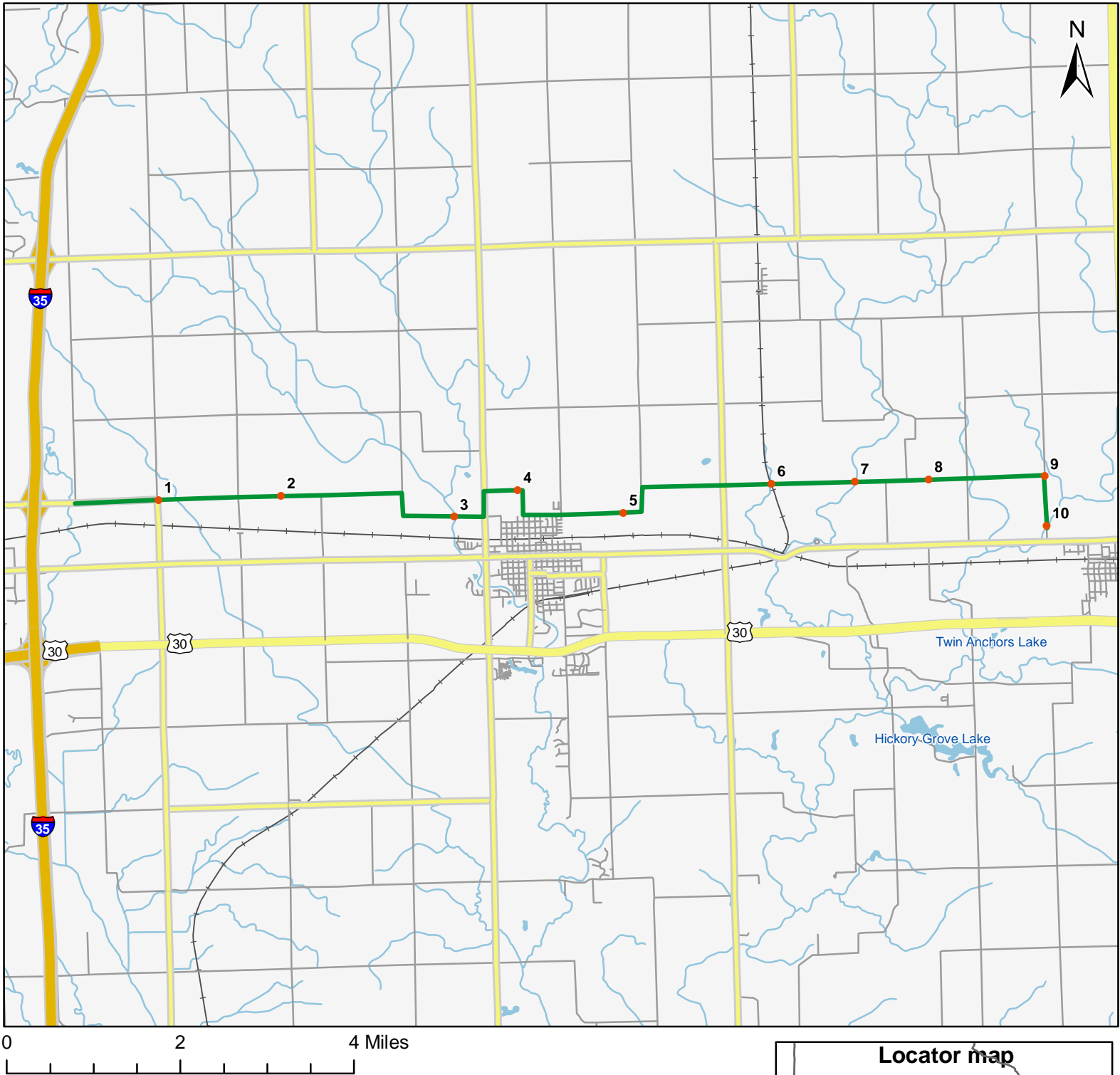


# North American Amphibian Monitoring Program



Route: 360110 Ames, IA



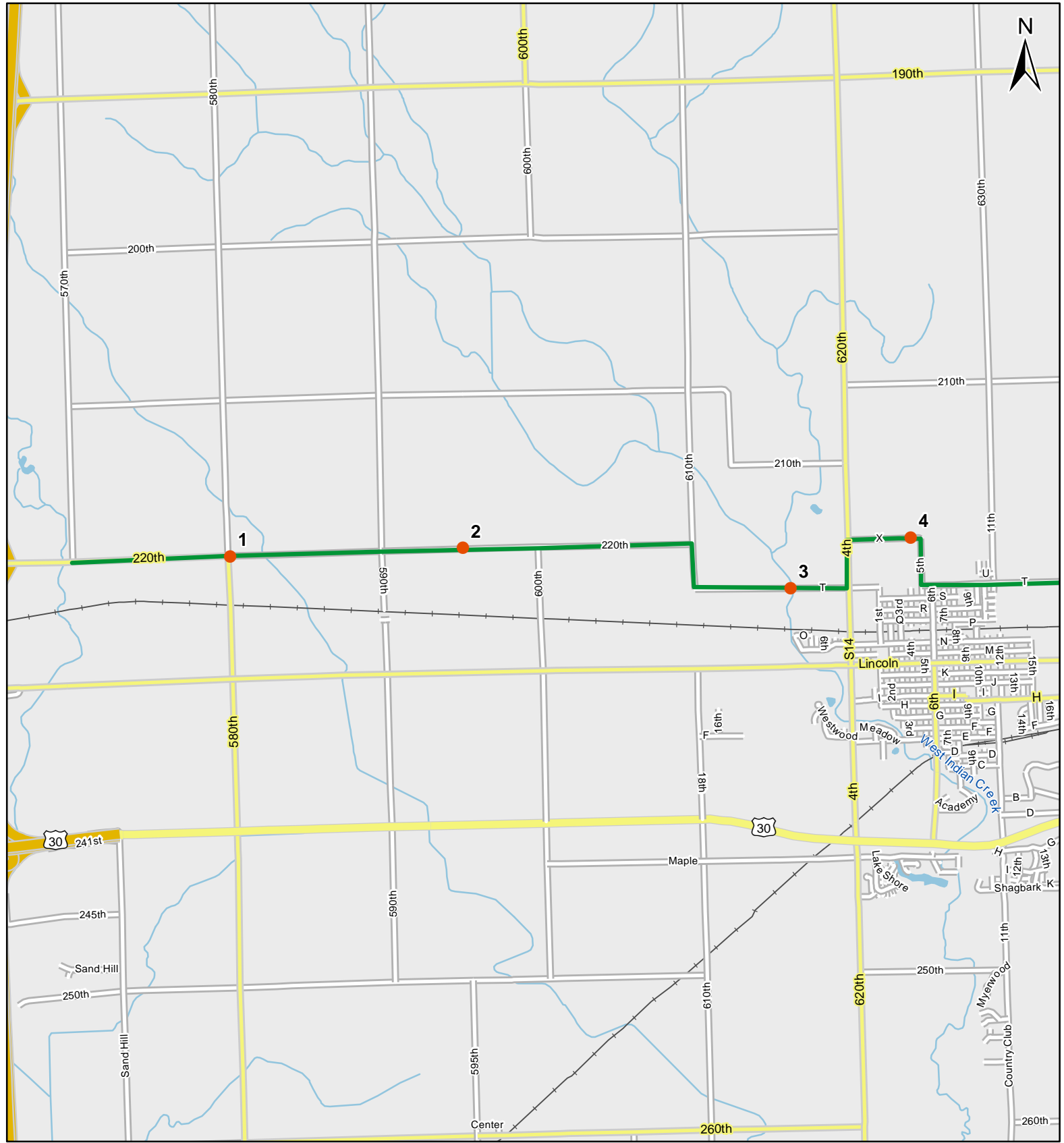
**Legend**

- Stop Locations
- Route Path



For more information, please visit the NAAMP website:  
<http://www.pwrc.usgs.gov/naamp/>

# Route: 360110 Ames, IA



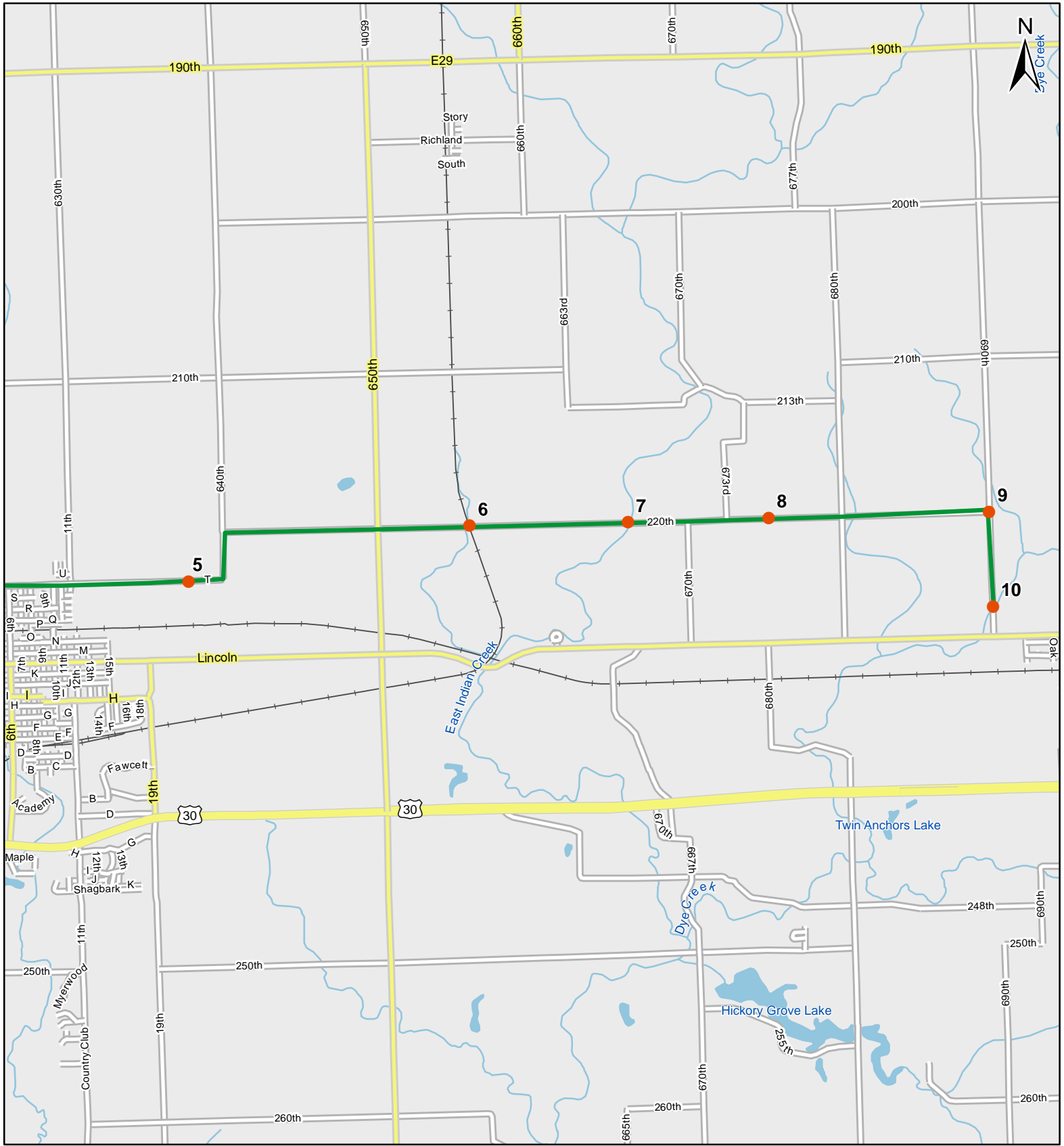
0 1 Miles

1:50,000

**Legend**

- Stop Locations
- Route Path

# Route: 360110 Ames, IA



0 1 Miles

1:50,000

**Legend**

- Stop Locations
- Route Path



# Frog and Toad Call Survey Route Description

Route ID **360110**

Established:

Site Number	Name	County	Latitude	Longitude	Directions
1	1	Story	42.0345993	-93.540802	Exactly 1 mile east on 220th street from starting point (corner of 570th ave and 220th st). Fongs are about 50-100m on right side (south) of road.
2	2.5	Story	42.0348015	-93.5114975	Travel east on 220th street for 1.5 miles to Larson Marsh. Pull off on left side (north) of road. Public area.
3	4.8	Story	42.030201	-93.4702988	East on 220th. Take right at T intersection and continue on for a total of 2.3 miles from pt 2 to small bridge/creek. Best habitat is on the right of the road (south).
4	5.85	Story	42.0345993	-93.4550018	Continue on route for about 1.05 miles. There is a decent roadside ditch to the left (north) of X avenue. Right before yellowshed cattails
5	7.4	Story	42.0299988	-93.4299011	Follow route approximately 1.5 miles from last point. Stop is located on left side (north) of T ave. Another semi decent roadside ditch with attached part of what looks like a flooded cornfield.Right before curve to north with equisetum on both sides of r
6	9.5	Story	42.0344009	-93.3943024	Continue east on T ave, follow curve then right on 220th st. Continue through stop sign and then .6 miles past stop cross railroad tracks and stop. A little creek runs under road and best habitat is to the left (north) of 220th street. At railroad tracks



## Frog and Toad Call Survey Route Description

7	10.5	Story	42.0343018	-93.3743973	Continue east on 220th street for exactly 1 mile. Stop before bridge. Either side of road is good habitat.
8	11.4	Story	42.0343018	-93.3567963	Continue east on 220th for .9 miles. Semi decend roadside ditch with area of cornfield that may flood site on right sie of road (south). Flooded grassy area and ditch
9	12.8	Story	42.0341988	-93.3290024	East on 220th to the intersection of 220th and 690th ave. May be decent area 100m to east of T intersection.
10	13.4	Story	42.0252991	-93.3289032	Go south (right) on 690th ave and travel .6 miles to a creek. There is no bridge but look for trees on left of road. Best habitat may be to the left (east) of 690th ave.